






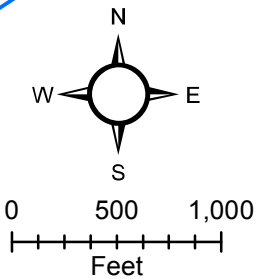


Site B

	CELL TOWER		Water Lines
	WATER TANK		Sewer Lines
	Fire Hydrant		Structures
			County Boundary



Map Created By:
FIVCO ADD
eric@fivco.org